

FORESHORE AND SEA-BED (RECLAMATIONS) ORDINANCE (Chapter 127)

(Notification under section 5)

PUBLIC WORKS PROGRAMME ITEM NO. 5052TF
IMPROVEMENT WORKS AT SAM MUN TSAI VILLAGE PIER

Notice is hereby given that the undertaking described in the Schedule below is proposed. A copy of the plan delineating and describing the proposed undertaking and the foreshore and sea-bed to be affected thereby has been prepared and may be inspected by the public free of charge on the Lands Department website (www.landsd.gov.hk) under Government Notices, at the Lands Department Survey and Mapping Office, 23rd Floor, North Point Government Offices, 333 Java Road, North Point, Hong Kong (where copies can be purchased on order) and at the Tai Po Home Affairs Enquiry Centre, Tai Po District Office, Ground Floor, Tai Po Government Offices Building, 1 Ting Kok Road, Tai Po, New Territories during the following hours:—

Lands Department Survey and Mapping Office

Monday to Friday	9.00 a.m. to 5.30 p.m.
Saturdays, Sundays and Public Holidays	closed

Tai Po Home Affairs Enquiry Centre

Monday to Friday	9.00 a.m. to 7.00 p.m.
Saturdays, Sundays and Public Holidays	closed

Further queries regarding the proposed works can be addressed to the Pier Improvement Unit, Civil Engineering and Development Department, 4th Floor, Civil Engineering and Development Building, 101 Princess Margaret Road, Ho Man Tin, Kowloon (Telephone No.: 2762 5574).

Any person who considers that he has an interest, right or easement in or over the foreshore and sea-bed so described may, by notice in writing delivered to the Director of Lands, 20th Floor, North Point Government Offices, 333 Java Road, North Point, Hong Kong before the expiration of two months from the date of this notice, object to the proposed undertaking. The notice of objection shall describe the interest, right or easement of the objector and the manner in which he alleges he will be affected.

SCHEDULE

Foreshore and sea-bed affected

Approximately 1.66 hectares of foreshore and sea-bed situated to the west of Sam Mun Tsai as delineated and shown edged red on a plan, numbered TPM6622, deposited in the Land Registry.

Description of the undertaking and the manner in which the foreshore and sea-bed will be affected by the proposed undertaking

Works include reconstruction and extension of the existing Sam Mun Tsai Village Pier and provision of a temporary pier during the construction stage. The proposed extension of pier will be composed of a suspended deck founded on piles, a gangway and a floating platform held in position by piles, covering an area of approximately 800 square metres above the sea.


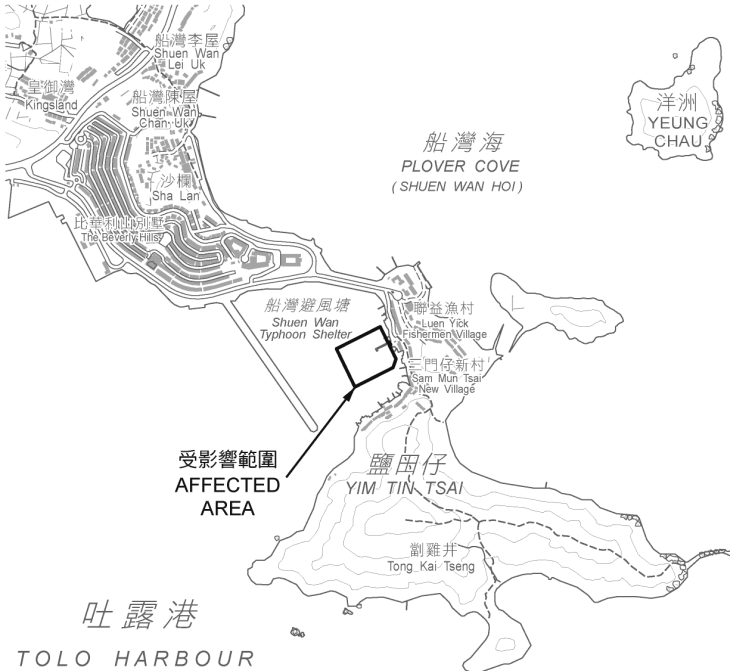
The area of foreshore and sea-bed affected is shown on the plan on the next page for identification purposes only. The area is more particularly shown on the plan numbered TPM6622 above referred to.

Personal Information Collection Statement

Any information, including the personal data, submitted to the Director of Lands in connection with any written objections/comments will be used for the processing of the objections/comments and other related purposes. The provision of any information, including the personal data, other than the information as required under section 6(2) of the Foreshore and Seabed (Reclamations) Ordinance (Chapter 127) is voluntary. However, it may not be possible to process the objections/comments if such information, including the personal data, is not sufficiently provided. Any information, including the personal data, so submitted may be disclosed to the relevant government departments and other persons, organizations or agencies which are required to handle the objections/comments and related matters. Persons who have so submitted their personal data have the rights to request access to and correction of their personal data held by us. Request for access to or correction of the personal data should be made in writing to the Departmental Personal Data Controlling Officer of Lands Department at 21st Floor, North Point Government Offices, 333 Java Road, North Point, Hong Kong.


1 April 2021

Tony MOYUNG Deputy Director/Specialist, Lands Department



前濱及海床(填海工程)條例(第127章)
 工務計劃項目第5052TF號
 三門仔村碼頭改善工程

FORESHORE AND SEA-BED (RECLAMATIONS) ORDINANCE (CHAPTER 127)
 PUBLIC WORKS PROGRAMME ITEM NO. 5052TF
 IMPROVEMENT WORKS AT SAM MUN TSAI VILLAGE PIER

 受影響的前濱及海床範圍
 Foreshore and sea-bed affected

(只作位置識別用，欲知較詳細資料，請參閱圖則第TPM6622號)
 (For location reference only. Refer to Plan No. TPM6622 for details)