

G.N. 1356

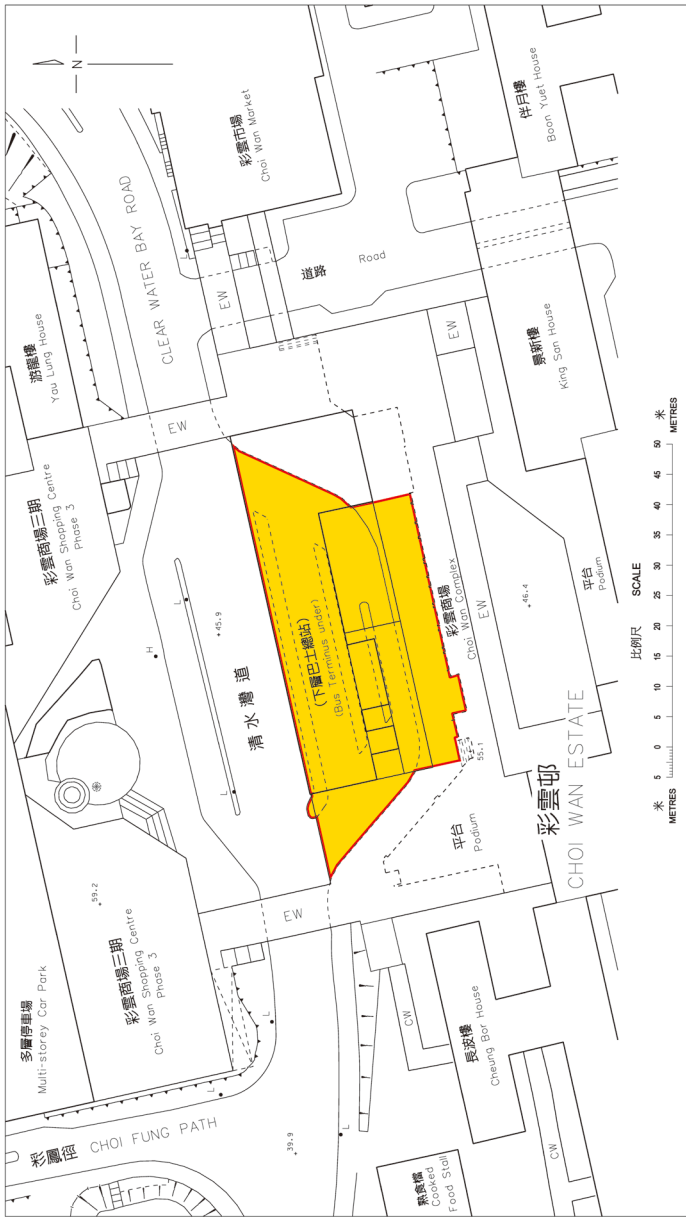
**SMOKING (PUBLIC HEALTH) (DESIGNATION OF NO SMOKING AREAS)
(AMENDMENT) NOTICE 2017**


Notice is hereby given that the original copies of the annexed plans showing the public transport facilities designated by the Director of Health, with effect from 31 July 2017, as no smoking areas under the Smoking (Public Health) Ordinance (Chapter 371) are deposited in the Land Registry:—

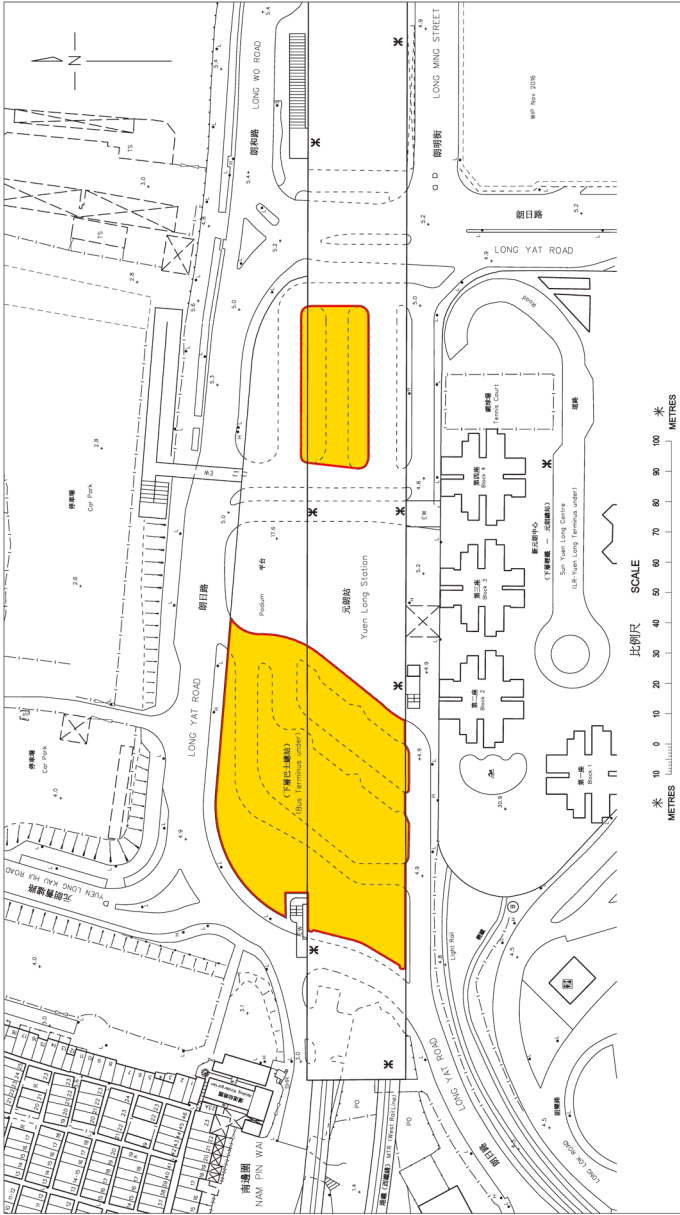
Annex
[Attachment of 18 plans signed by DoH]


17 March 2017

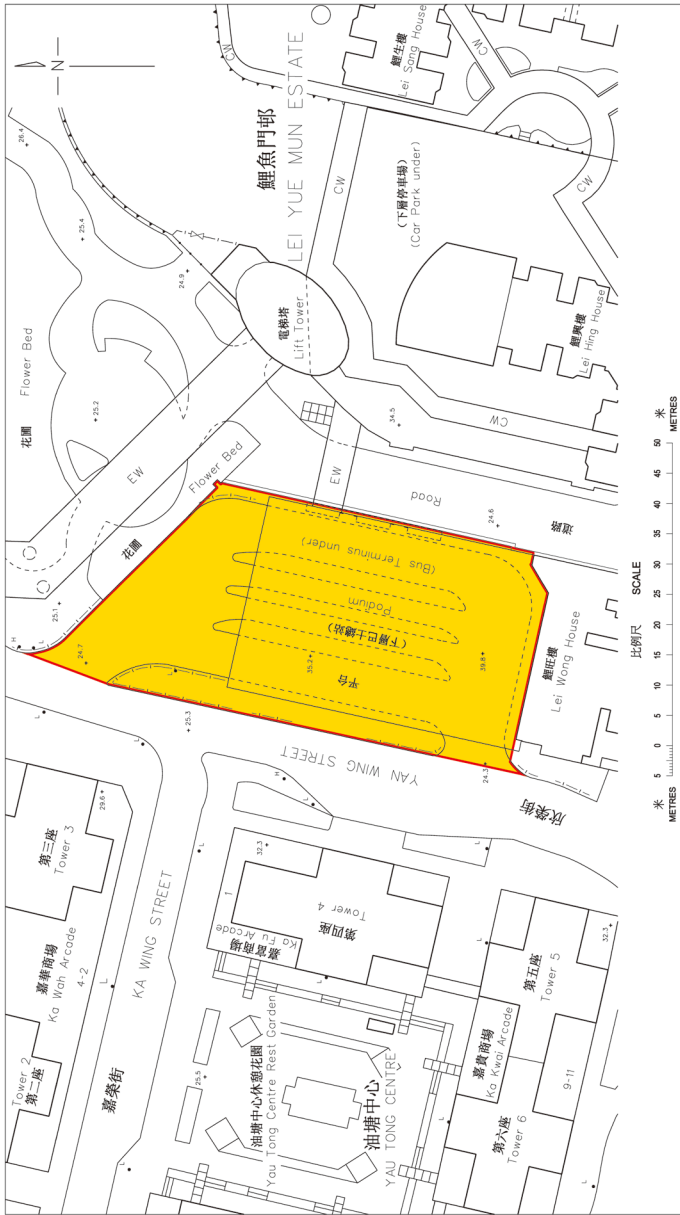
Director of Health



<p>禁止吸煙區 (只限地面) No Smoking Area (Ground level Only)</p> 	<p>《吸煙 (公眾衛生) 條例》(第371章) Smoking (Public Health) Ordinance (Cap. 371) 指定禁止吸煙區 - 牛池灣彩雲巴士總站 Designated No Smoking Area - Choi Wan Bus Terminus, Ngau Chi Wan</p>	<p>簽署 衛生署署長 陳漢儀 Director of Health Dr. CHAN Hon-yan, Constance</p>
<p>地圖由地政總署測繪處提供 Drawn from Survey and Mapping Office, Lands Department 地圖資料可參閱 www.smo.gov.hk/eng/operation/maps.htm © 2017 版權所有。未經許可，不得複製 Copyright reserved. Reproduction by permission only</p>	<p>圖則編號 Plan No. DH/TCO/IC031V2</p>	<p>日期 Date: 03 / 2017</p>



<p>禁止吸烟区 (只限地面) No Smoking Area (Ground Level Only)</p> <p>地面市政總署劃線處提供 Lands Department Planning and Mapping Office, Lands Department</p> <p>區議會之牌照行爲 Licence of trade matters issued www.electronic.gov.hk/eng/tdm/tdm.htm</p> <p>© 2017 版權所有。未經許可，不得複製 Copyright reserved. Reproduction by permission only.</p>	<p align="center"> 《吸煙 (公眾衛生) 條例》(第371章) Smoking (Public Health) Ordinance (Cap. 371) 指定禁止吸烟區 - 元朗站 (北) 公共運輸交匯處 Designated No Smoking Area - Yuen Long Station (North) Public Transport Interchange </p>	<p align="center">  簽署 衛生署署長 Director of Health DR. CHAN HO-yeung, Constance </p> <p align="center"> 圖則編號 Plan No. </p> <p align="center"> 7 / 03 / 2017 </p>
--	---	---



禁止吸煙區 (只限地面)
No Smoking Area (Ground Level Only)

地圖由地政總署測繪處提供
 Drawing from Survey and Mapping Office, Lands Department
 地圖資料可於網頁 www.smo.gov.hk/infocentre/eng/index.html
 © 2017 版權所有，未經許可，不得複製
 Copyright reserved. Reproduction by permission only

《吸煙(公眾衛生)條例》(第371章)
Smoking (Public Health) Ordinance (Cap. 371)

指定禁止吸煙區 - 鯉魚門郵公運轉交通匯處
Designated No Smoking Area - Lei Yue Mun Estate Public Transport Interchange, Kwun Tong

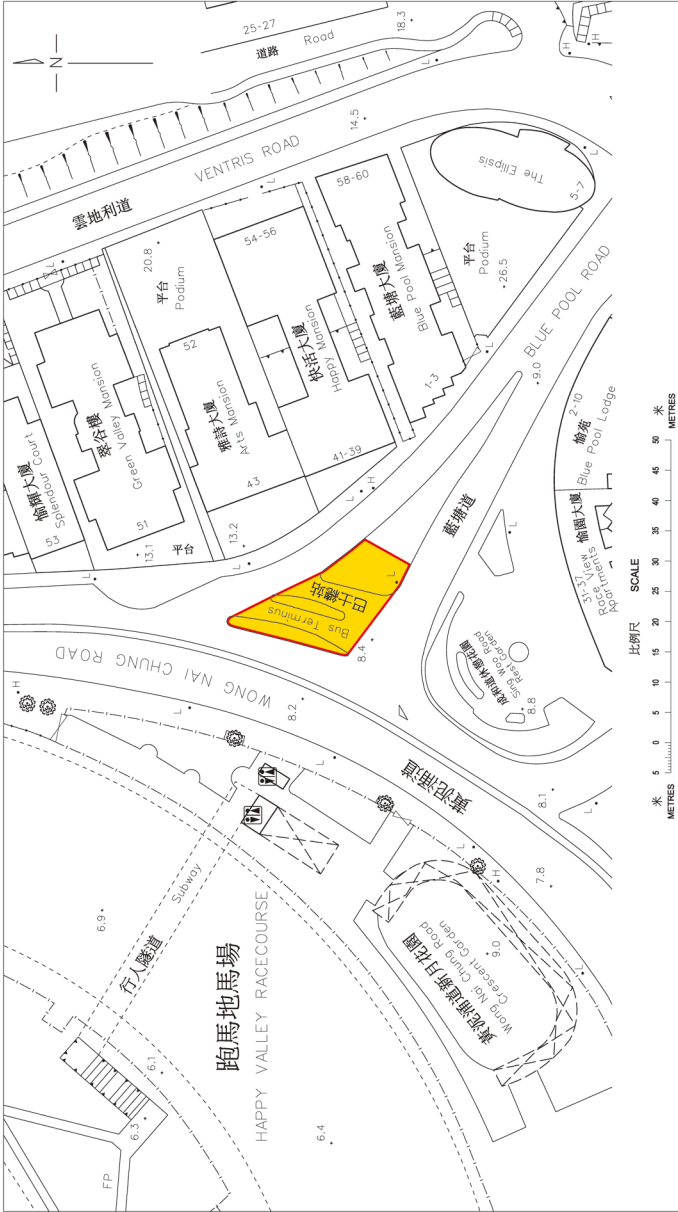
簽署
 衛生署署長
 Director of Health

簽名
 陳漢儀
 Dr. CHAN Hon-yeek, Constance

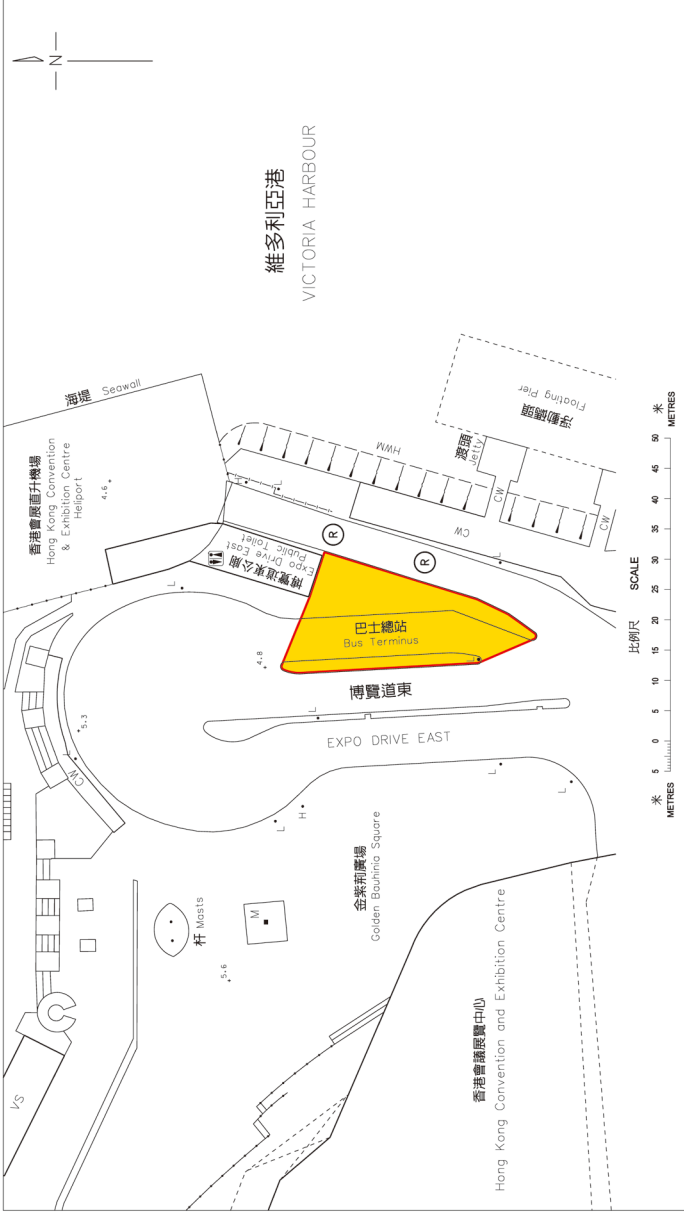
日期
 7/03/2017


圖則編號
 Plan No.

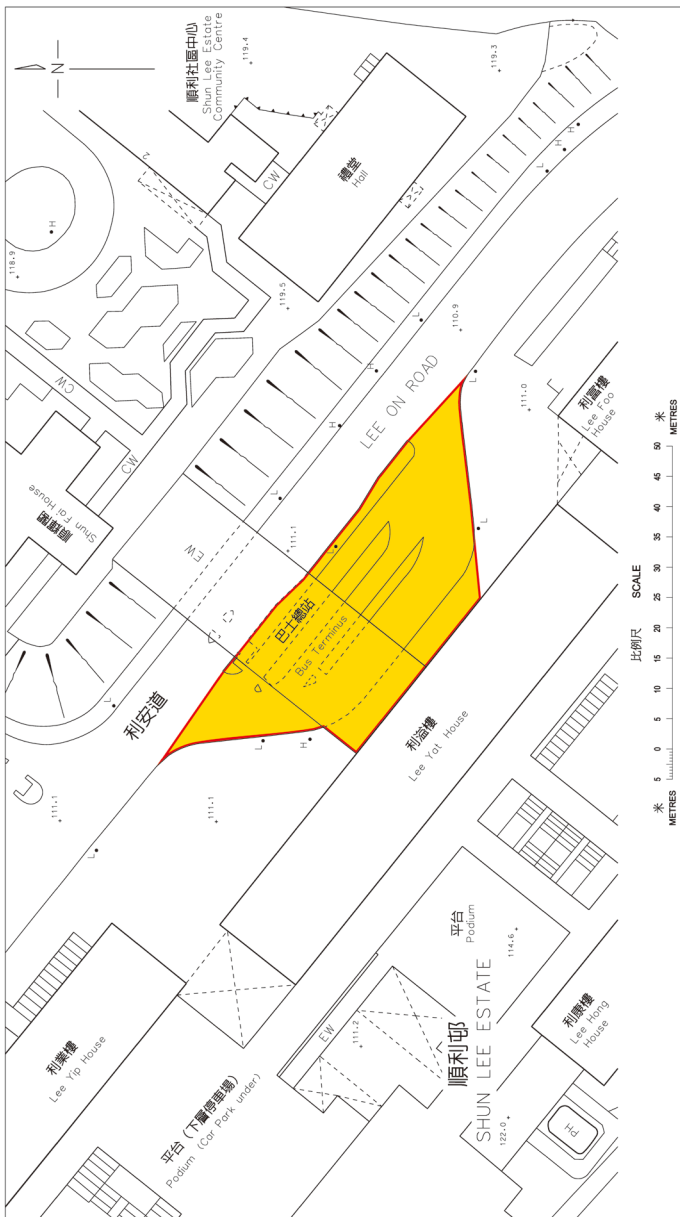
DH/TCO/C12V1



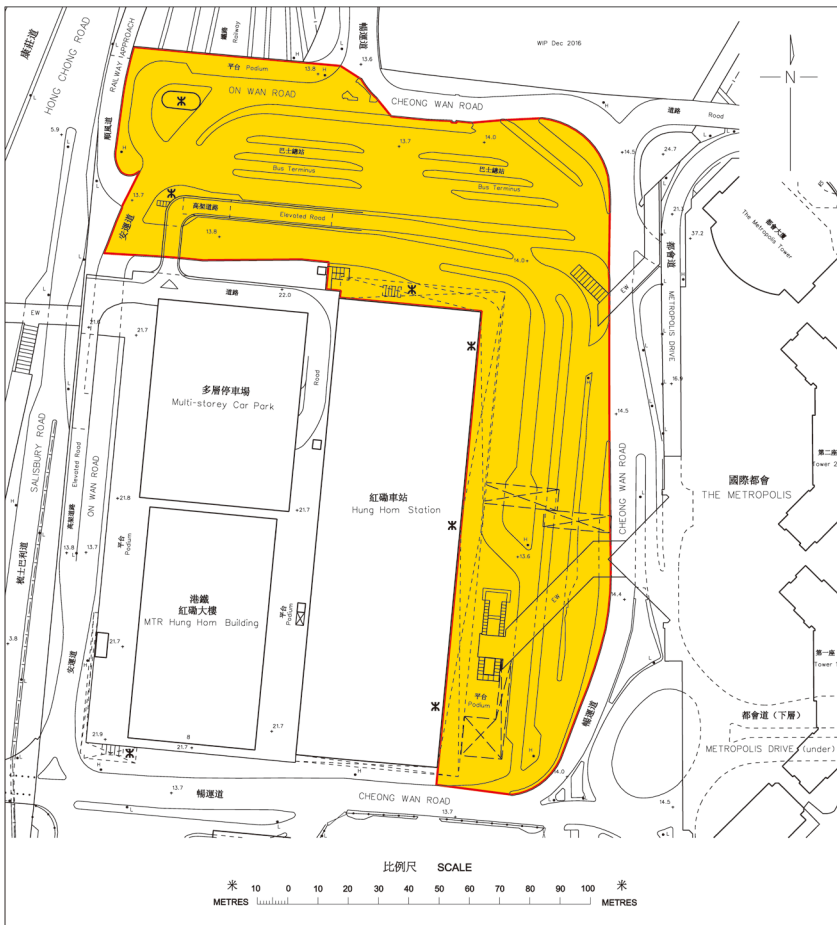
<p>禁止吸煙區 (只限地面) No Smoking Area (Ground Level Only)</p> <p>底圖由地政總署測繪處提供 Bearing from Survey and Mapping Office, Lands Department 底圖之圖例可參閱 www.mtr.com.hk/transportation/mtr/mtr/eng/eng.htm © 2017 版權所有，未經許可，不得複製 Copyright reserved. Reproduction by permission only.</p>	<p align="center">《吸煙(公眾衛生)條例》(第371章) Smoking (Public Health) Ordinance (Cap. 371) 指定禁止吸煙區 - 跑馬地(下)(黃泥涌道)巴士總站 Designated No Smoking Area - Happy Valley (Lower) (Wong Nai Chung Road) Bus Terminus</p>	<p>簽署 衛生署署長 陳漢儀 Director of Health Dr. CHAN Hony-yan, Constance</p> <p>圖則編號 DH/TC/O-036V2 Plan No.</p> <p>日期 Date: 03/2017</p>
--	---	--



<p> 禁止吸煙區 (只限地面) No Smoking Area (Ground Level Only)</p> <p>藍圖由地政總署測繪處提供 Drawing from Survey and Mapping Office, Lands Department</p> <p>查詢詳情可參閱 www.smo.gov.hk/zh-hk/faq.htm</p> <p>© 2017 版權所有。未經許可，不得複製 Copyright reserved. Reproduction by permission only.</p>	<p>《吸煙(公眾衛生)條例》(第371章) Smoking (Public Health) Ordinance (Cap. 371)</p> <p>指定禁止吸煙區 - 灣仔香港會議展覽中心新翼巴士總站 Designated No Smoking Area - Hong Kong Convention and Exhibition Centre Extension Bus Terminus, Wan Chai</p>	<p>簽署 衛生署署長 Director of Health Dr. CHAN Ho-yan, Constance</p> <p>7 / 03 / 2017</p> <p>圖則編號 Plan No. DH/TCO/O-037V1</p>
--	--	--



<p>禁止吸烟区 (只限地面) No Smoking Area (Ground Level Only)</p> <p>地圖由地政總署測繪處提供 Map from Survey and Mapping Office, Lands Department</p> <p>此圖只供參考 This map is for reference only www.sandp.gov.hk/infocentre/menus.htm</p> <p>© 2017 版權所有。未經許可，不得複製。 Copyright reserved. Reproduction by permission only.</p>	<p>《吸烟 (公众卫生) 条例》(第371章) Smoking (Public Health) Ordinance (Cap. 371)</p> <p>指定禁止吸烟区 - 觀塘順利巴士總站 Designated No Smoking Area - Shun Lee Estate Bus Terminus, Kwun Tong</p>	<p>簽署 衛生署署長 Director of Health Dr. CHAN Ho-yeuk, Constance</p> <p>圖則編號 Plan No. 7 / 03 / 2017 DH/TC/O-053V2</p>
---	--	---



《吸煙(公眾衛生)條例》(第371章)

Smoking (Public Health) Ordinance (Cap. 371)

指定禁止吸煙區

紅磡車站公共運輸交匯處

Designated No Smoking Area

Hung Hom Station Public Transport Interchange

 禁止吸煙區 (只限平台)
No Smoking Area (Podium Level Only)

圖則編號 Plan No. **DH/TCO/O-073V2**

簽署 Signed

衛生署署長 陳漢儀
Director of Health Dr.CHAN Hon-ye, Constance
7 / 03 / 2017



底圖由地政總署測繪處提供

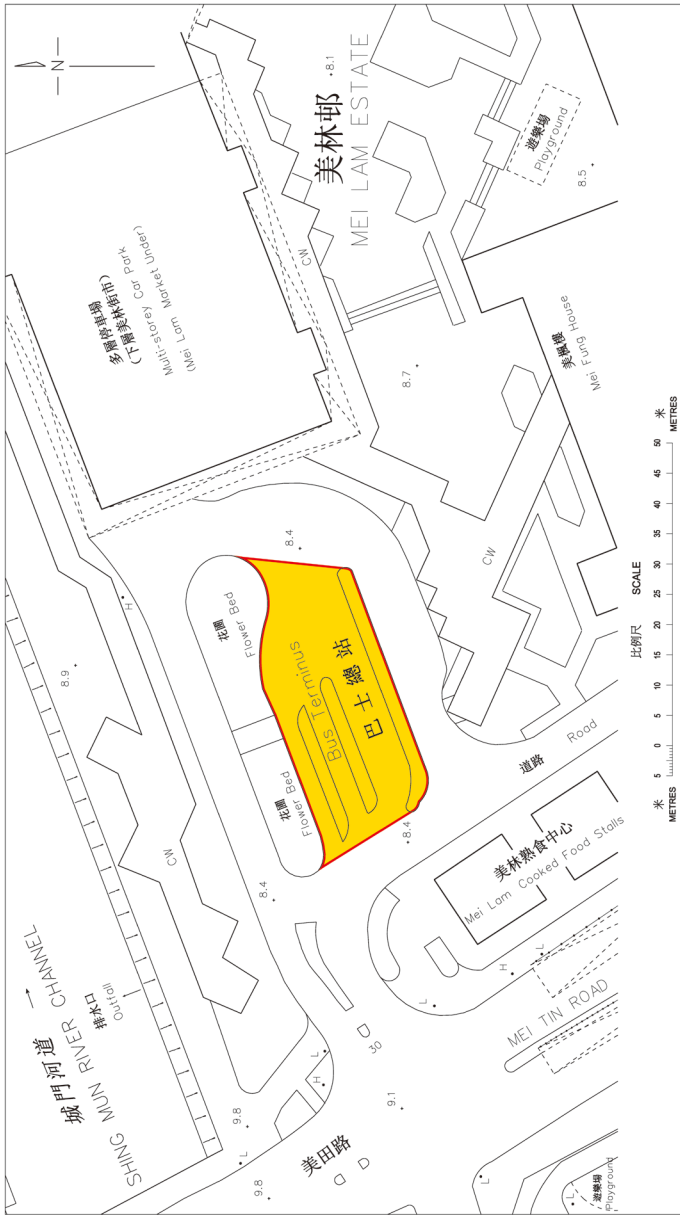
Base map from Survey and Mapping Office, Lands Department


底圖之圖例可參閱 www.landis.gov.hk/mapping/tp/paper_map/tp.htm

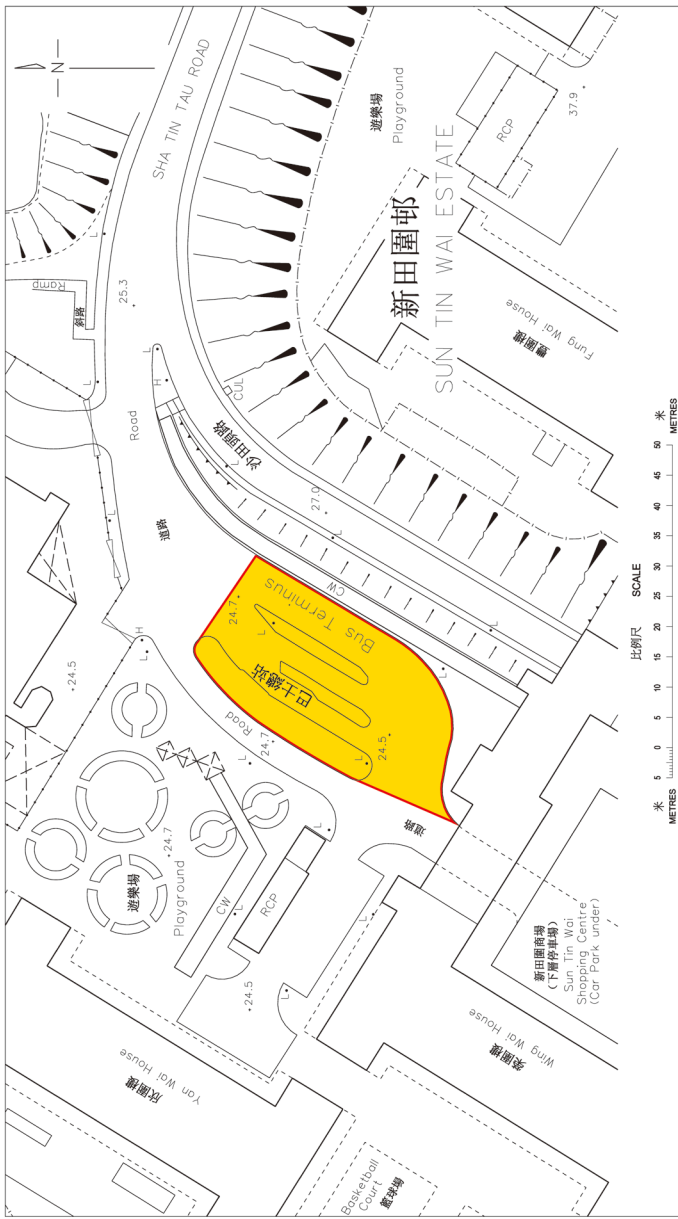
Legend of base map refer to www.landis.gov.hk/mapping/tp/paper_map/tp.htm

© 2017 版權所有 未經許可 不得複製
Copyright reserved - Reproduction by permission only

日期 Date: 03 / 2017



<p>禁止吸煙區 (只限地面) No Smoking Area (Ground Level Only)</p> 	<p>《吸煙(公眾衛生)條例》(第371章) Smoking (Public Health) Ordinance (Cap. 371) 指定禁止吸煙區 - 大圍美林巴士總站 Designated No Smoking Area - Mei Lam Bus Terminus, Tai Wai</p>	<p>簽署 衛生署署長 陳漢儀 Director of Health Dr. CHAN Hon-yeek, Constance</p> <p>圖則編號 Plan No. DH/TCO/O-093V2</p>
<p>地圖由地政總署測繪處提供 Geographic Survey and Mapping Office, Lands Department 此圖只供參考 www.smg.gov.hk/infocentre/eng/index.htm © 2017 版權所有 - 未經許可，不得複製 Copyright reserved - Reproduction by permission only</p>		<p>日期 Date: 03/2017</p>



禁止吸煙區 (只限地面)
No Smoking Area (Ground Level Only)

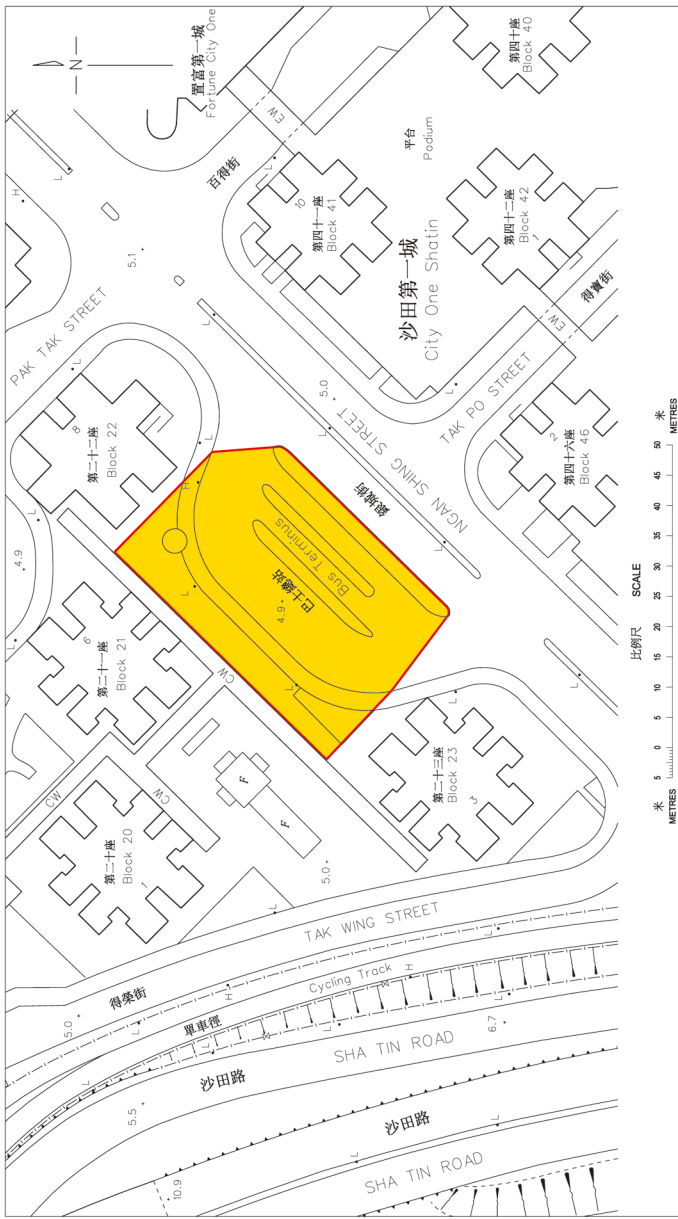
地庫由地政總署測量處提供
Geography Survey and Mapping Office, Lands Department
地圖資料可於 www.smas.gov.hk/arcgis/rest/services
© 2017 版權所有。未經許可，不得轉載。
Copyright reserved. Reproduction by permission only.

《吸煙(公眾衛生)條例》(第371章)
Smoking (Public Health) Ordinance (Cap. 371)
指定禁止吸煙區 - 沙田新田圍巴士總站
Designated No Smoking Area - Sun Tin Wai Bus Terminus, Sha Tin

簽署
衛生署署長 陳漢儀
Director of Health Dr. CHAN Hon-yeek, Constance

日期 7 / 03 / 2017

圖則編號
Plan No. **DH/TCO/O-095V3**



 禁止吸煙區 (只限地面)
No Smoking Area (Ground Level Only)

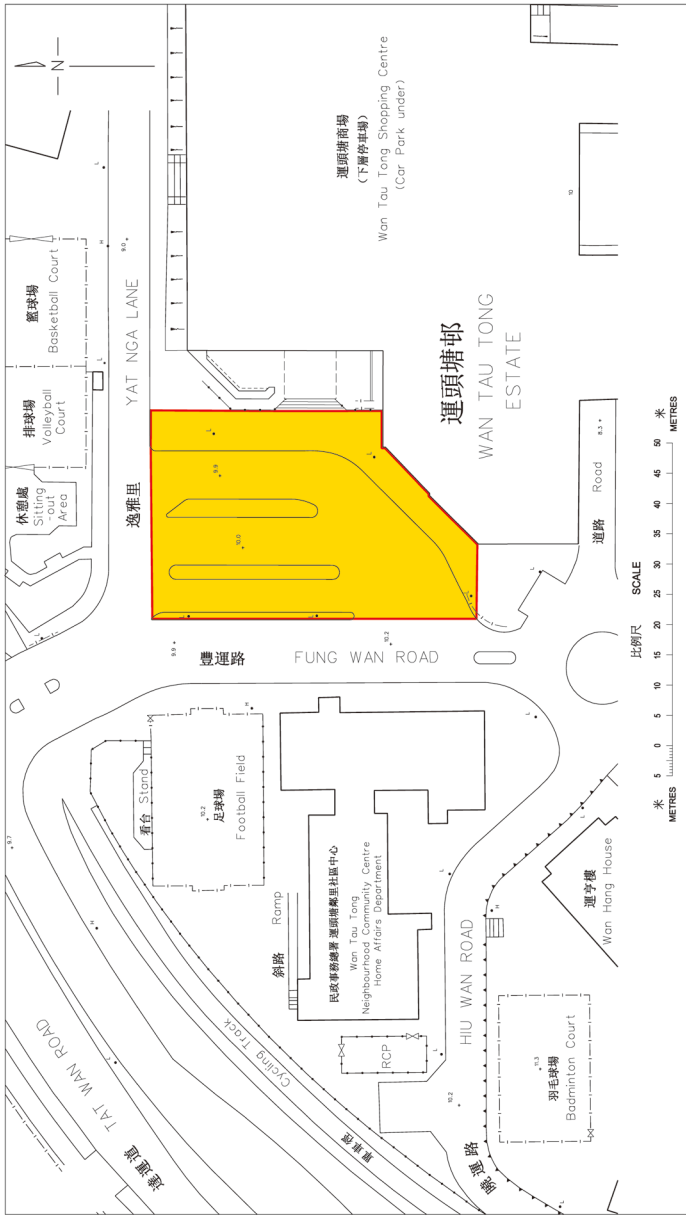
地圖由地政總署繪製提供
Geography Survey and Mapping Office, Lands Department
地圖亦可於官網 www.smg.gov.hk/eng/infocentre/infocentre.asp
© 2017 版權所有。未經許可，不得轉載。
Copyright reserved. Reproduction by permission only.

《吸煙 (公眾衛生) 條例》(第371章)
Smoking (Public Health) Ordinance (Cap. 371)
指定禁止吸煙區 - 沙田第一城巴士總站
Designated No Smoking Area - City One Bus Terminus, Sha Tin

簽署
衛生署署長 陳漢儀
Director of Health Dr. CHAN Hon-yeek, Constance

7 / 03 / 2017

圖則編號
Plan No. DH/TC/O-099V1



簽署
衛生署署長
陳漢儀
Director of Health
Dr. CHAN HAN YEE, Constance

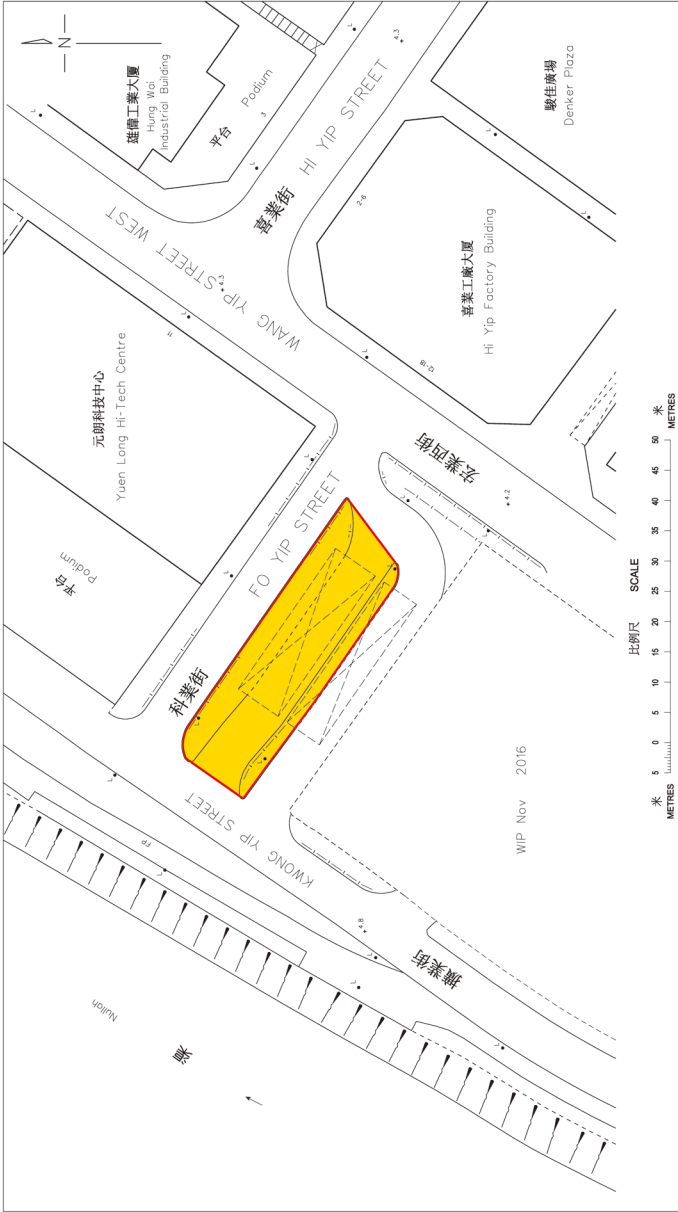
日期
7 / 03 / 2017

圖則編號
DH/TC/O-118V2
Plan No.

《吸煙(公眾衛生)條例》(第371章)
Smoking (Public Health) Ordinance (Cap. 371)
指定禁止吸煙區 - 大埔運頭塘公共運輸交匯處
Designated No Smoking Area - Wan Tau Tong Public Transport Interchange, Tai Po

禁止吸煙區 (只限地面)
No Smoking Area (Ground Level Only)

地圖由地政總署制繪或提供
Drawn by Survey and Mapping Office, Lands Department
地圖資料可查閱 www.sandp.gov.hk/infocentre/eng/index.htm
© 2017 版權所有。未經許可，不得複製。
Copyright reserved. Reproduction by permission only.



 **禁止吸煙區 (只限地面)**
No Smoking Area (Ground Level Only)

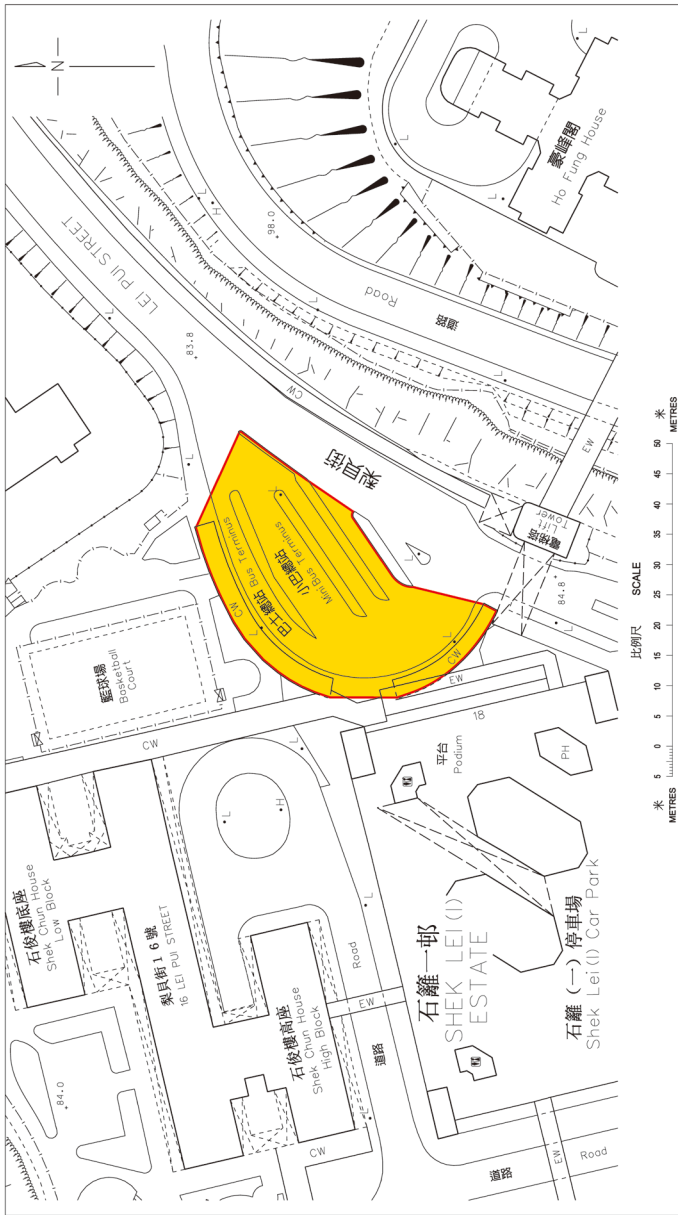
地圖由地政總署測繪處提供
Geographic Survey and Mapping Office, Lands Department
地圖亦可於網際 www.sma.gov.hk/zh-hk/infocentre/index.htm
此圖乃由地政總署測繪處提供
© 2017 版權所有，未經許可，不得轉載
Copyright reserved. Reproduction by permission only


《吸煙(公眾衛生)條例》(第371章)
Smoking (Public Health) Ordinance (Cap. 371)
指定禁止吸煙區 - 元朗朗屏站(北)公共運輸交匯處
Designated No Smoking Area -
Long Ping Station (North) Public Transport Interchange, Yuen Long

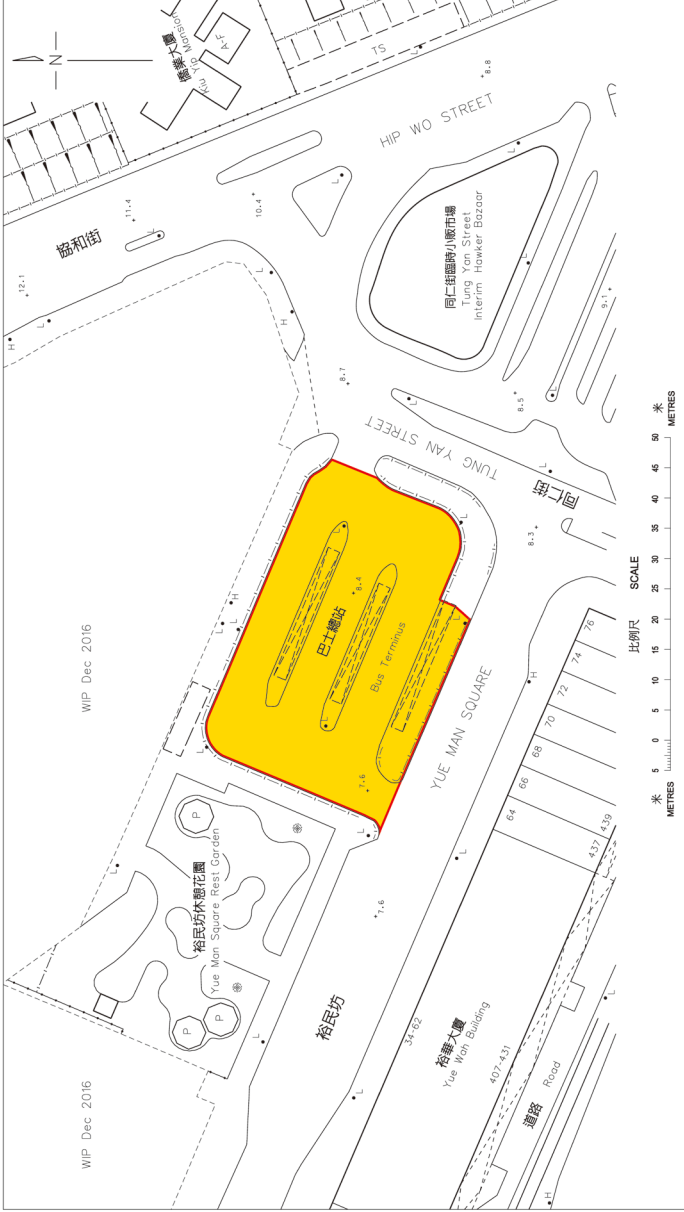
簽署 Signed
衛生署署長 陳漢儀
Director of Health Dr. CHAN Hon-yeek, Constance

圖則編號 DH/TCO/O-136V2
Plan No. 7 / 03 / 2017

日期 Date: 03 / 2017



<p>禁止吸煙區 (只限地面) No Smoking Area (Ground Level Only)</p> 	<p>《吸煙 (公眾衛生) 條例》(第371章) Smoking (Public Health) Ordinance (Cap. 371) 指定禁止吸煙區 - 葵涌石籬 (梨貝街) 公共運輸交匯處 Designated No Smoking Area - Shek Lei (Lei Pui Street) Public Transport Interchange, Kwai Chung</p>	<p>簽署 衛生署署長 陳漢儀 Director of Health: DR CHAN Ho-yeek, Constance</p>	<p>圖則編號 Plan No. DH/TCO/O-167V2</p>
<p>地圖由地政總署繪製提供 Drawn by Survey and Mapping Office, Lands Department 地圖之詳情可參閱 www.smo.gov.hk/infocentre/index.html © 2017 版權所有。未經許可，不得複製。 Copyright reserved. Reproduction by permission only.</p>	<p>簽署 衛生署署長 陳漢儀 Director of Health: DR CHAN Ho-yeek, Constance</p> <p>7 / 03 / 2017</p>	<p>日期 Date: 03 / 2017</p>	



WIP Dec 2016

WIP Dec 2016

 禁止吸煙區 (只限地面)
No Smoking Area (Ground Level Only)

此圖由地政總署繪製提供
 Prepared by Survey and Mapping Office, Lands Department
 此圖之資料可參閱 www.sandm.gov.hk/eng/index.htm
 © 2017 版權所有，未經許可，不得複製
 Copyright reserved. Reproduction by permission only

《吸煙 (公眾衛生) 條例》(第371章)

Smoking (Public Health) Ordinance (Cap. 371)

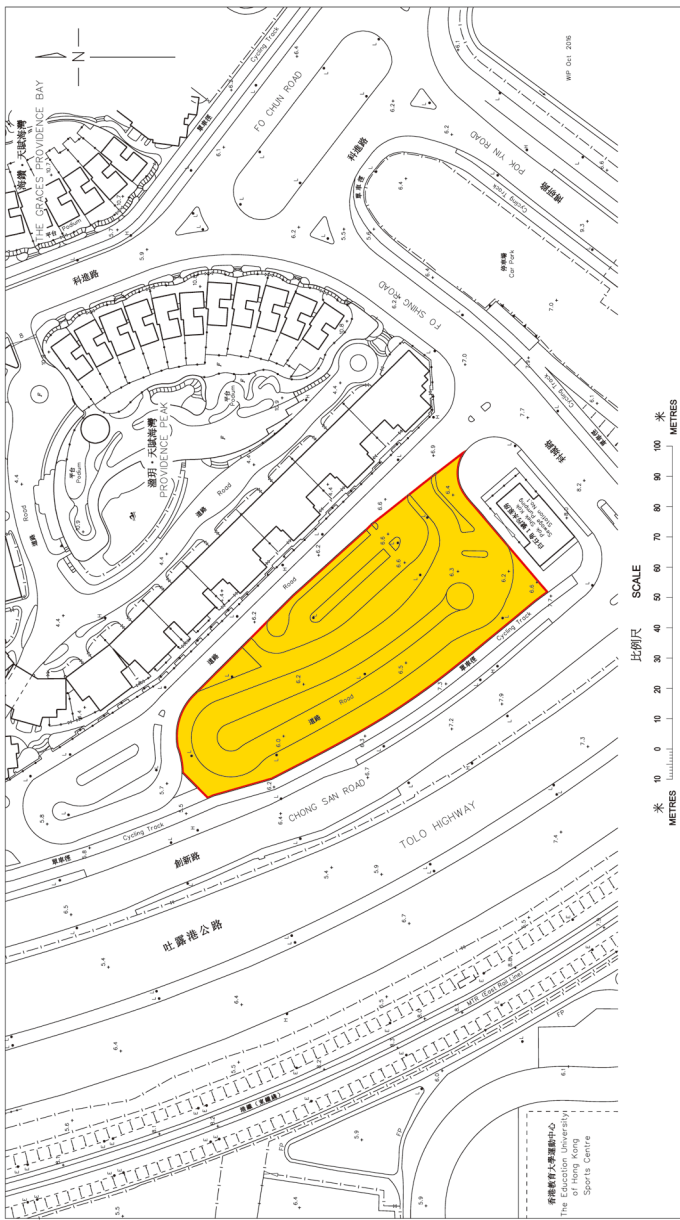
指定禁止吸煙區 - 觀塘裕民坊臨時巴士總站


Designated No Smoking Area - Yue Man Square Temporary Bus Terminus, Kwun Tong

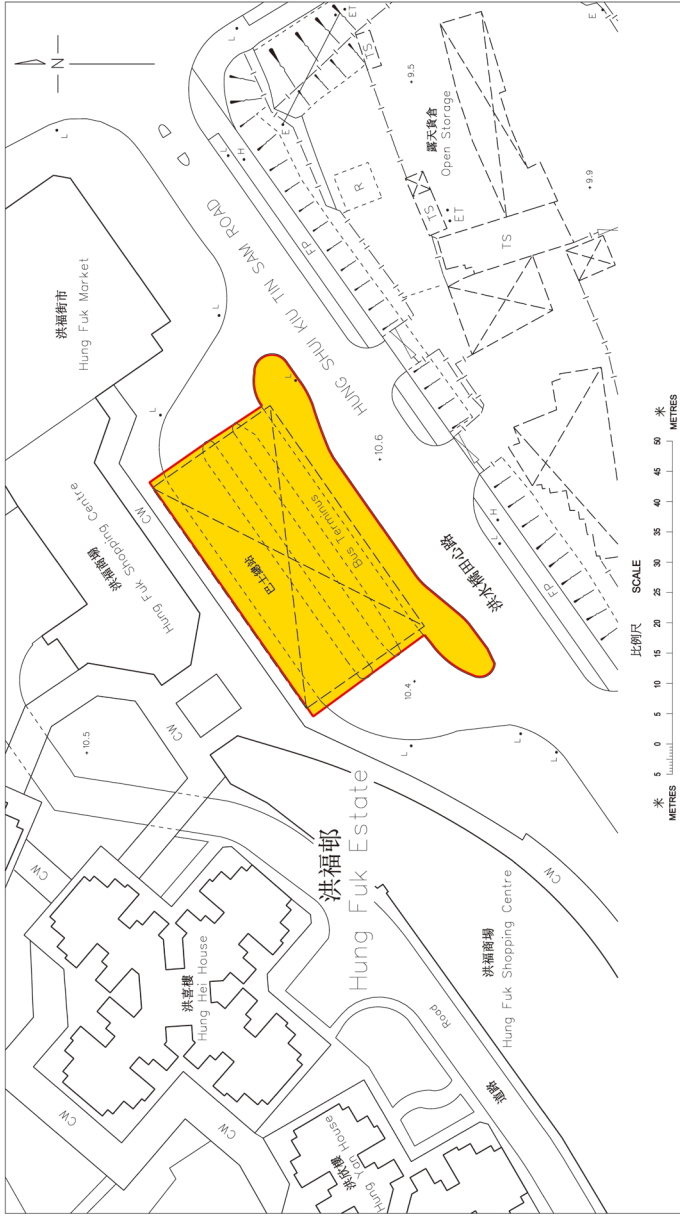
簽署
 衛生署署長 陳漢儀
 Director of Health Dr. CHAN Ho-yei, Constance


7 / 03 / 2017

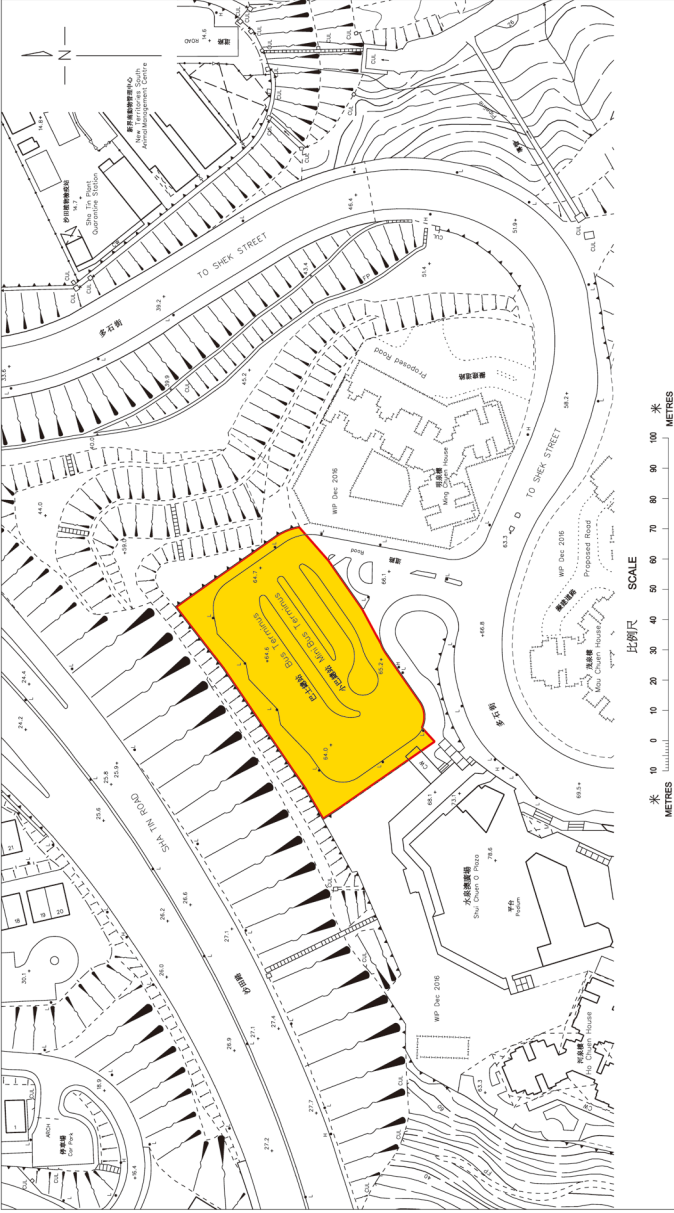
圖則編號
 DH/TCO/O-181V1
 Plan No.



<p>禁止吸煙區 (只限地面) No Smoking Area (Ground Level Only)</p> 	<p>《吸煙(公眾衛生)條例》(第371章) Smoking (Public Health) Ordinance (Cap. 371) 指定禁止吸煙區 - 大埔白石角科城路公共運輸交匯處 Designated No Smoking Area - Pak Shek Kok Fo Shing Road Public Transport Interchange, Tai Po</p>	<p>簽署 衛生署署長 Director of Health Dr. CHAN Ho-yan, Constance</p> <p>簽名 陳漢儀 7 / 03 / 2017</p>
<p>地圖由地政總署測繪處提供 Compiled from Survey and Mapping Office, Lands Department 地圖資料可參閱 www.sandg.gov.hk/infocentre/maps.htm © 2017 版權所有。未經許可，不得複製。 Copyright reserved. Reproduction by permission only.</p>		<p>圖則編號 Plan No. DH/TCO/O-182V1</p>



<p>禁止吸烟区 (只限地面) No Smoking Area (Ground Level Only)</p> 	<p>《吸烟(公共卫生)条例》(第371章) Smoking (Public Health) Ordinance (Cap. 371) 指定禁止吸烟区 - 洪水橋洪福邨公共運輸交匯處 Designated No Smoking Area - Hung Fuk Estate Public Transport Interchange, Hung Shui Kiu</p>	<p>簽署 衛生署署長 Director of Health Dr. CHAN Ho-yeek, Constance</p>
<p>地庫由地政總署測繪處提供 Drawing from Survey and Mapping Office, Lands Department 地圖資料可參閱 www.som.gov.hk/infocentre/online/index.htm © 2017 版權所有。未經許可，不得複製。 Copyright reserved. Reproduction by permission only.</p>	<p>圖則編號 Plan No. DH/TC/O-184V1</p>	<p>日期 Date: 03 / 2017</p>



禁止吸烟区 (只限地面)
No Smoking Area (Ground Level Only)

地圖由地政總署繪製提供
 Drawing by Survey and Mapping Office, Lands Department
 地圖只供參考
 Drawing for reference only
 查詢請向地政總署地籍管理處
 For enquiries, please contact the Geomatics and Land Management Division
 © 2017 版權所有，未經許可，不得轉載
 Copyright reserved. Reproduction by permission only

《吸烟 (公眾衛生) 條例》 (第 371 章)
Smoking (Public Health) Ordinance (Cap. 371)

指定禁止吸烟區 - 沙田水泉澳公共運輸交匯處
Designated No Smoking Area - Sha Tin Chuen O Public Transport Interchange, Sha Tin

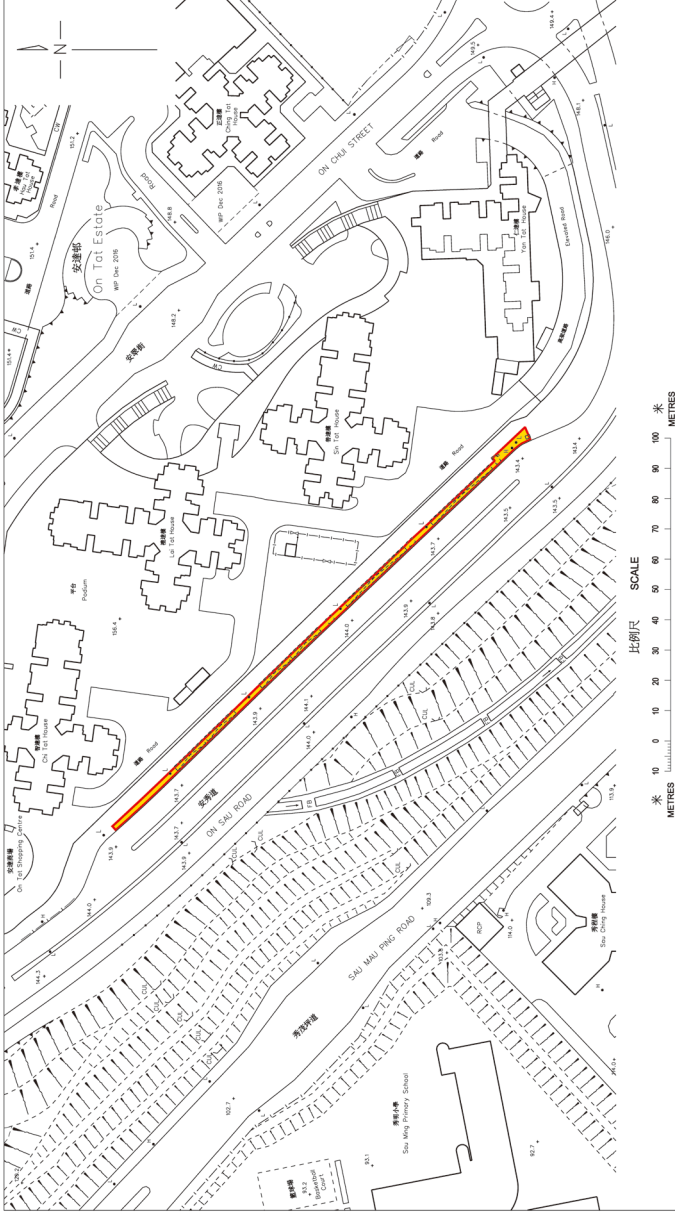
簽署
 衛生署署長
 Director of Health

簽名
 陳漢儀
 Dr. CHAN Hon-yeek, Constance

7 / 03 / 2017

圖則編號
 Plan No.

DH/TCO/O-185V1



禁止吸煙區 (只限地面)
No Smoking Area (Ground Level Only)

區議會地政總署繪圖處提供
 Provided by Planning Office, Lands Department

底圖之圖例及命題
 Legend of base map refers www.spld.gov.hk/eng/other/020616.htm

© 2017 版權所有。未經許可，不得複製
 Copyright reserved - Reproduction by permission only

《吸煙 (公眾衛生) 條例》(第371章)
Smoking (Public Health) Ordinance (Cap. 371)

指定禁止吸煙區 - 觀塘安達邨巴士總站
Designated No Smoking Area - On Tat Estate Bus Terminus, Kwun Tong

簽署
 衛生署署長
 Director of Health
 Dr. CHAN Ho-yee, Constance

圖則編號
 Plan No.
 DH/TCO/O-186V1

日期
 Date
 07 / 03 / 2017